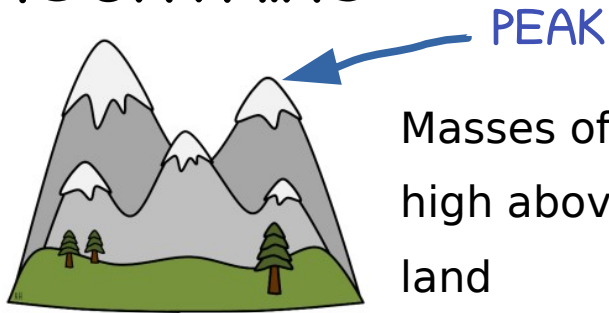


LANDFORMS


= NATURAL FEATURES on the Earth

MOUNTAINS



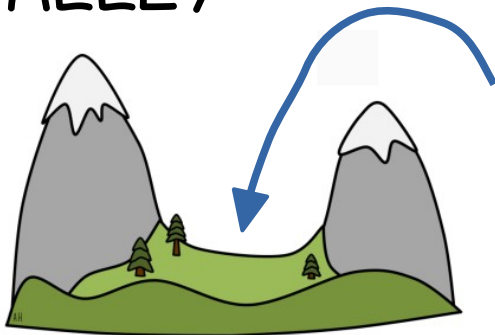
Masses of land and rock
high above the surrounding
land

HILLS




High above the surrounding land,
LOWER than mountains, with
ROUNDED TOPS

VALLEY




Low areas of land
between mountains or hills

CANYON



Very deep, narrow valleys
with steep, rocky sides

OCEAN




A large body of salt water between the continents

ISLAND



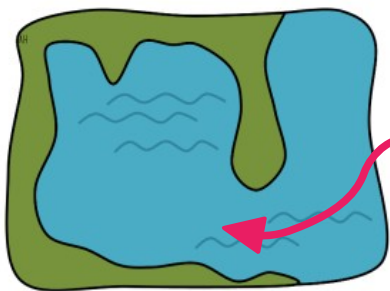
A piece of **land** completely surrounded by water

PENINSULA



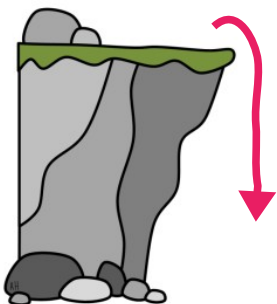
A piece of land surrounded by water on three sides

BAY




Area of sea or lake **water** partially surrounded and protected by **land**.

CLIFF




High pieces of overhanging **rock**, often followed by a steep drop.

RIVER



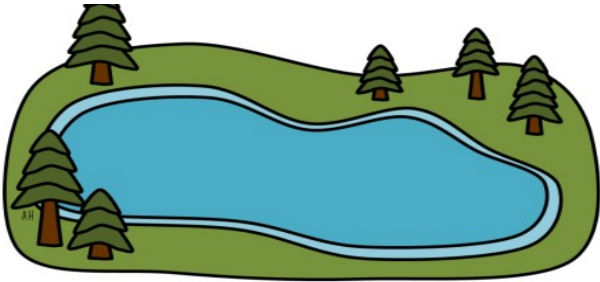
A long, large body of **flowing water**

STREAM



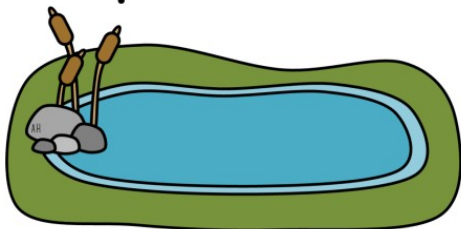
A narrow body of **flowing water**

LAKE



A large body of water **completely** surrounded by land

POND



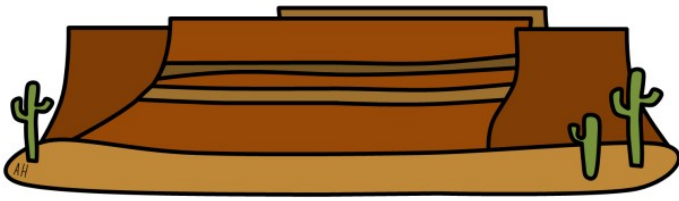
A small body of water **completely** surrounded by land

WATERFALL




A stream of **water** that **falls down** over a rock or a cliff

PLATEAU = TABLELAND



A large area of flat land
higher than the surrounding
land

GLACIER




a slow moving **river of ice**

VOLCANO



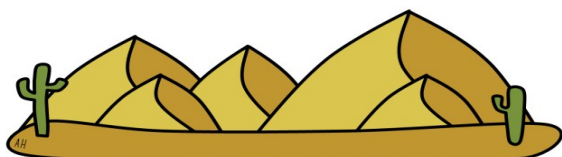
An opening in Earth's surface
through which **gas, ash,**
and **lava** erupt

CAVE



An **underground** chamber

SAND DUNES



Small hills of sand formed
by blowing wind (or water)

PLAIN



A large area of **land**
with **no hills** and
no mountains